
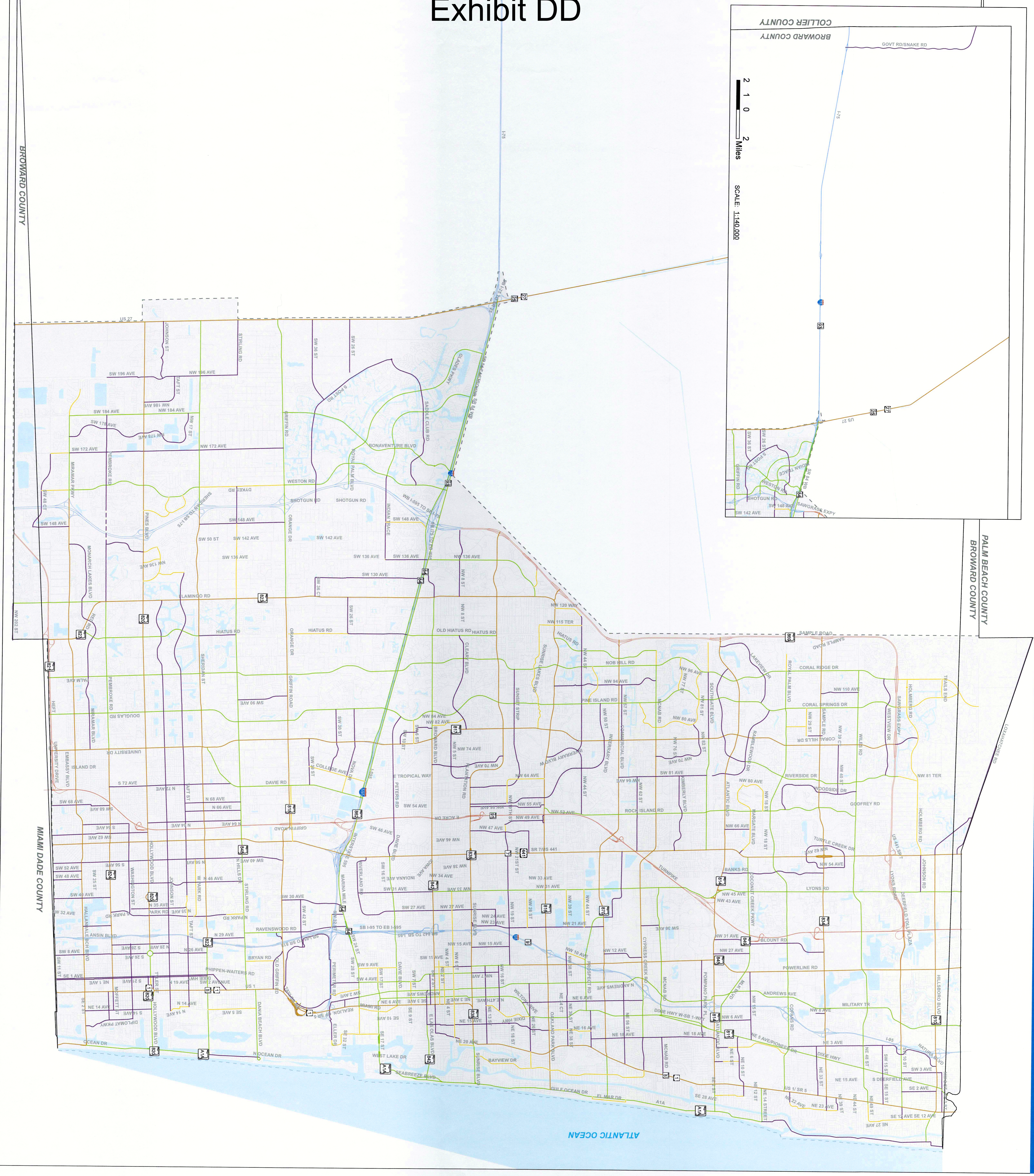
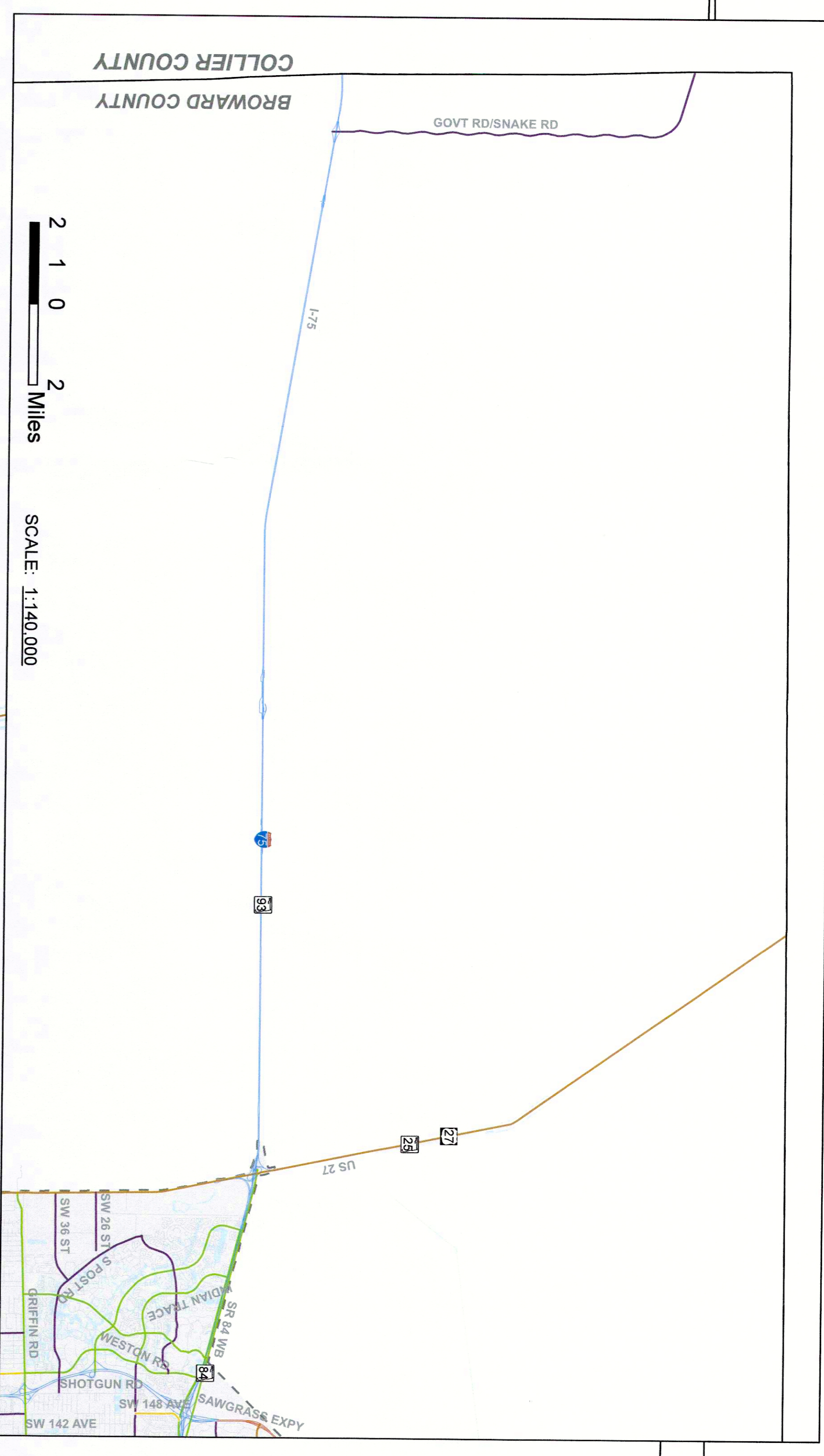


2010 Federal Highway Administration (FHWA)  
Adjusted Urban Areas: Miami



- Principal Arterial (Rural/Urban)
- Interstate
- Other Freeways & Expressways
- Other Principal Arterial
- Minor Arterial (Rural/Urban)
- Minor Arterial (Rural/Urban)
- Collector (Rural/Urban)
- Major Collector
- Minor Collector
- Major Collector - Future Route
- Local (Rural/Urban)
- Local
- 2010 FHWA Adjusted Urban Boundaries
- County Boundaries

Board of County Commissioners Chair  
Date: 11/3/13

Metropolitan Planning Organization Chair  
Date: 11/11/13

Roads Department of Transportation  
Date: 12/18/13

Federal Highway Administration  
Date:



PREPARED BY: